




# **Local Transport Plan**

## **Road Safety Proposals Former Durley Road Car Park**

**(Ref: SM2 & P36 2023)**



**Bournemouth, Christchurch and Poole Council**  
**(Traffic Movement and Speed Limit Regulations) (Variation No. 2) Order 2023**

**Bournemouth, Christchurch and Poole Council**  
**(Parking Regulation, On-Street Parking Places and Off-Street Parking Places)**  
**Consolidation Order 2021 (Amendment No. 36) Order 202x**

## INDEX OF DOCUMENTS ON DEPOSIT

<b>A.</b>	Notice of Proposals to make the traffic ORDERS as sent for advertisement in the Bournemouth Echo on the 24 February 2023			<b>Map tile Number(s)</b>
<b>B.</b>	A copy of the draft traffic ORDER (map based) titled <i>Bournemouth, Christchurch and Poole Council (Traffic Movement and Speed Limit Regulations) (Variation No. 1) Order 2023</i>			
	<b>Road Name</b>	<b>Restriction</b>	<b>Location/Description</b>	
	1. Durley Chine Road	No right turn except cycles	From Durley Chine Road into Somerville Road (replacing No Right Turn)	Y9
	2. Somerville Road	One way except cycles	Its entire length, from its junction with Durley Chine Road to its junction with Durley Road (replacing One Way)	Y9/Z9
	3. Somerville Road	No entry except cycles	From its junction with Durley Road into Somerville Road (replacing No Entry)	Z9
	4. Commercial Road (spur)	20mph Speed Limit Zone	From its easternmost junction with Poole Hill to its junction with West Hill Road	Y9
	5. Durley Road	20mph Speed Limit Zone	From its junction with West Hill Road to its junction with Hahnemann Road	Y9/Z9
	6. Poole Hill (spur)	20mph Speed Limit Zone	From its junction with Commercial Road to its northern junction with Poole Hill	Y9
	7. Somerville Road	20mph Speed Limit Zone	Entire Length	Y9/Z9
	8. West Hill Road	20mph Speed Limit Zone	From its junction with Poole Hill/ Poole Road to its junction with South View Place	Y9/Z9/Z10
<b>C.</b>	20mph Speed Limit Zone Plan			
<b>D.</b>	A copy of the draft traffic ORDER (map based) titled <i>Bournemouth, Christchurch and Poole Council (Parking Regulation, On-Street Parking Places and Off-Street Parking Places) Consolidation Order 2021 (Amendment No. 36) Order 202x</i>			
	<b>Road Name</b>	<b>Restriction(s)</b>	<b>Location/Description</b>	
	Clarendon Road	No waiting at any time/ cars & Motorcycles only	Adjacent to Nos. 5-7 (to confirm signed restriction)	AN22
	Commercial Road	No waiting at any time/ No Loading at any time	Extending 10m from its junction with West Hill Road on both sides of the carriageway (replacing No waiting 10am – 10pm)	AN23
	Durley Road	No waiting at any time/ No Loading at any time	Extending 13m from its junction with West Hill Road on the eastern side of the carriageway (replacing No Waiting (8am – 7pm)	AN23
	Marlborough Road	No waiting at any time	On the northern side of the carriageway adjacent to Chessington Court, No. 5 Durley Chine Road (replacing 8m of cars & motorcycles only bay)	AN23
	Somerville Road	No waiting at any time	Extending 18m from its junction with Durley Road on the northern side of the carriageway (replacing No waiting 8am – 7pm)	AN23
<b>E.</b>	A copy of the original traffic ORDER being amended (traffic movement/speed restrictions)			
<b>F.</b>	A copy of the original traffic ORDER being amended (waiting/loading restrictions)			
<b>G.</b>	A Statement of the Council's reasons for making the above traffic ORDERS			

All roads in the table above are within the BH2/BH4 postcode areas. All measurements are approximate. The last date for representations on the Notice of Proposals is 17 March 2023. All representations and comments will be considered before deciding the outcome.

**Contact details** - [traffic@bcpcouncil.gov.uk](mailto:traffic@bcpcouncil.gov.uk) | Traffic Team, Transport and Engineering, BCP Council Civic Centre, Bourne Avenue, Bournemouth, BH2 6DY



## A: NOTICE OF PROPOSALS

**BOURNEMOUTH, CHRISTCHURCH AND POOLE COUNCIL**

**Bournemouth, Christchurch and Poole Council**  
**(Traffic Movement and Speed Limit Regulations) (Variation No. 2) Order 2023**

**Bournemouth, Christchurch and Poole Council**  
**(Parking Regulation, On-Street Parking Places and Off-Street Parking Places)**  
**Consolidation Order 2021 (Amendment No. 36) Order 202x**

## Notice of Intention to Install/Modify Controlled Crossings (No. 1) 2023

## Notice of Intention to Install Traffic Calming Features (No. 1) 2023

## PROPOSALS

Bournemouth, Christchurch and Poole Council proposes to make traffic regulations to control movement, speed, waiting and loading; and intends to install/modify controlled crossings and traffic calming features with the effects detailed in the Schedules to this Notice.

## SUPPORTING INFORMATION

From 24 February 2023 a copy of this Notice, copies of plans illustrating the proposals, copies of the Draft Orders, the Statutory Reasons for the proposals and copies of the Orders being amended may be inspected online at: [www.bcpccouncil.gov.uk/highwayconsultations](http://www.bcpccouncil.gov.uk/highwayconsultations) and at the Customer Services Centre, St Stephen's Road, Bournemouth, BH2 6EB (by appointment only Monday to Friday 10am to 4pm, email [traffic@bcpccouncil.gov.uk](mailto:traffic@bcpccouncil.gov.uk)).

## REPRESENTATIONS

If you wish to make representations in support of, or in objection to, the proposals you must send them in writing, quoting reference **SM2 2023** and specifying the grounds of any objection to: Traffic Team, BCP Civic Centre, Bourne Avenue, Bournemouth, BH2 6DY or email [traffic@bcpcouncil.gov.uk](mailto:traffic@bcpcouncil.gov.uk) to arrive by 17 March 2023. Please take note that all representations received will be available for public inspection.

**Julian McLaughlin, Director: Transport and Engineering**

## SCHEDULES

**Bournemouth, Christchurch and Poole Council (Traffic Movement and Speed Limit Regulations) (Variation No. 2) Order 2023**

### No Right Turn Except Cycles (replacing No Right Turn): -

1. Durley Chine Rd: into Somerville Rd

### One Way Except Cycles (replacing One Way): -

2. Somerville Rd: from its junction with Durley Chine Rd to its junction with Durley Rd

### No Entry Except Cycles (replacing No Entry): -

3. Somerville Rd: at its junction with Durley Rd into Somerville Rd

20mph Speed Limit Zone: -

4. Commercial Rd (spur): from its easternmost junction with Poole Hill to its junction with West Hill Rd

5. Durley Rd: from its junction with West Hill Rd to its junction with Hahnemann Rd

6. Poole Hill (spur): from its junction with Commercial Rd to its northern junction with Poole Hill

7. Somerville Rd: its entire Length

8. West Hill Rd: from its junction with Poole Hill/ Poole Rd to its junction with South View Pl

**Bournemouth, Christchurch and Poole Council (Parking Regulation, On-Street Parking Places and Off-Street Parking Places) Consolidation Order 2021 (Amendment No. 36) Order 202x**

	Road Name	Proposed Restriction(s)	Location/Description
1.	Clarendon Rd	No waiting at any time/ cars & m'cycles only	Adj. to Nos. 5-7 (to confirm signed restrictions)
2.	Commercial Rd	No waiting at any time/ No Loading at any time	Extending 10m from its junction with West Hill Rd on both sides of the carriageway
3.	Durley Rd	No waiting at any time/ No Loading at any time	Extending 13m from its junction with West Hill Rd on the eastern side of the carriageway
4.	Marlborough Rd	No waiting at any time	On the northern side of the carriageway adj. to Chessington Ct (replacing 8m of parking bay)
5.	Somerville Rd	No waiting at any time	Extending 18m from its junction with Durley Rd on the northern side of the carriageway

## Notice of Intention to Install/Modify Controlled Crossings (No. 1) 2023

1. Durley Chine Rd: Puffin crossing upgraded to a Toucan crossing, between its junctions with Marlborough Rd & Somerville Rd

2. Durley Rd: New Zebra crossing, immediately north of its junction with Somerville Rd

## Notice of Intention to Install Traffic Calming Features (No. 1) 2023

1. Durley Rd, 50m north of its junction with Hahnemann Rd: pair of 75mm high speed cushions, 1.9m long, 1.75m wide

2. Durley Rd, immediately north its junction with Somerville Rd (at Zebra crossing location): 75mm high flat top road hump (raised table), across the full width of the carriageway. 6m long

3. Somerville Rd, at its junction with Durley Chine Rd: 75mm high flat top road hump (raised junction table) across the full width of the carriageway, 10m long

4. West Hill Rd, outside Nos. 19-21a: pair of 75mm high speed cushions, 1.9m long, 1.75m wide

5. West Hill Rd/Commercial Rd/Durley Rd junction: 75mm high flat top road hump (raised junction table) across the full width of carriageway, extending 39m on West Hill Rd, 6m into Durley Rd & 11m into Commercial Rd

**NB.** All locations in the Schedules are in the BH2/BH4 postcode areas, dimensions/measurements are approximate, road hump/speed cushion lengths include ramps

B: DRAFT ORDER (map based)  
Traffic Movement/ Speed Restrictions

Bournemouth, Christchurch and Poole Council  
(Traffic Movement and Speed Limit Regulations)  
(Variation No. 2) Order 2023

Bournemouth, Christchurch and Poole Council (“the Council”) makes the following order under sections 1, 2, 84, Part IV of Schedule 9 and after consultation with the Chief Officer of Police in accordance with Part III of Schedule 9 of the Road Traffic Regulation Act 1984 as amended, and all other enabling powers.

Part 1

1. The Borough of Bournemouth (Traffic Movement and Speed Limit Regulations) Consolidation Order 2018 is hereby varied by;  
a) The deletion from Schedule 2 thereto of the items contained in Part 2 to this Order;  
b) The addition to Schedule 2 thereto of the items contained in Part 3 to this Order.
2. The Borough of Bournemouth (Traffic Movement and Speed Limit Regulations) Consolidation Order 2018 as varied on divers dates and save as expressly varied as aforesaid shall continue in full force and effect.
3. The Interpretation Act 1978 shall apply to the interpretation of this Order as it applies for the interpretation of an Act of Parliament.
4. This Order shall come into operation on the xxx 202x and may be cited as: Bournemouth, Christchurch and Poole Council (Traffic Movement and Speed Limit Regulations) (Variation No. 2) Order 2024.

Executed as a Deed by the affixing of the Common Seal

On .....

In the presence of

Signature .....

Full Name .....

Position .....

Part 2 - (Items to be deleted)

The Borough of Bournemouth (Traffic Movement and Speed Limit Regulations) Consolidation Order 2018

SCHEDULE 2

Map tile	Revision
Y9	0
Z9	0
Z10	1

Part 3 - (Items to be inserted)

The Borough of Bournemouth (Traffic Movement and Speed Limit Regulations) Consolidation Order 2018

SCHEDULE 2

Map tile	Revision
Y9	1
Z9	1
Z10	2



Movement Map Schedule Legend

TRO Restriction Types

Speed Limits

20mph

30mph

40mph

50mph

60mph

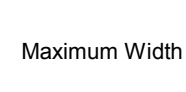
Derestricted

Structural and Environmental

Maximum Weight

Maximum Weight (Linear)


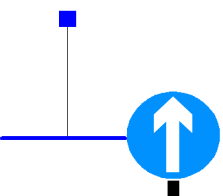
Maximum Height

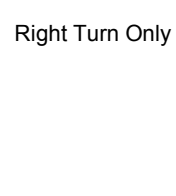
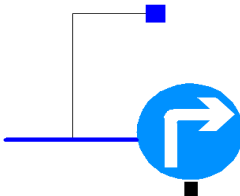
Maximum Width

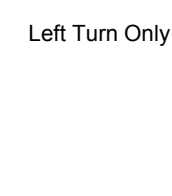
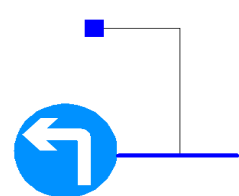
Maximum Width (Linear)

Maximum Length

Prescribed Turns

Ahead Only

Right Turn Only

Left Turn Only

Banned Turns

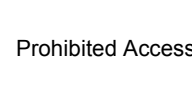

No U-Turn

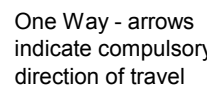
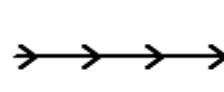
No U-Turn (Linear)


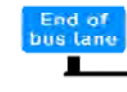
No Right Turn

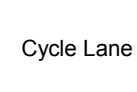

No Left Turn


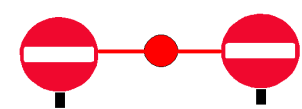
Other Types



Prohibited Access

One Way - arrows indicate compulsory direction of travel

Bus Lane

Cycle Lane

No Entry

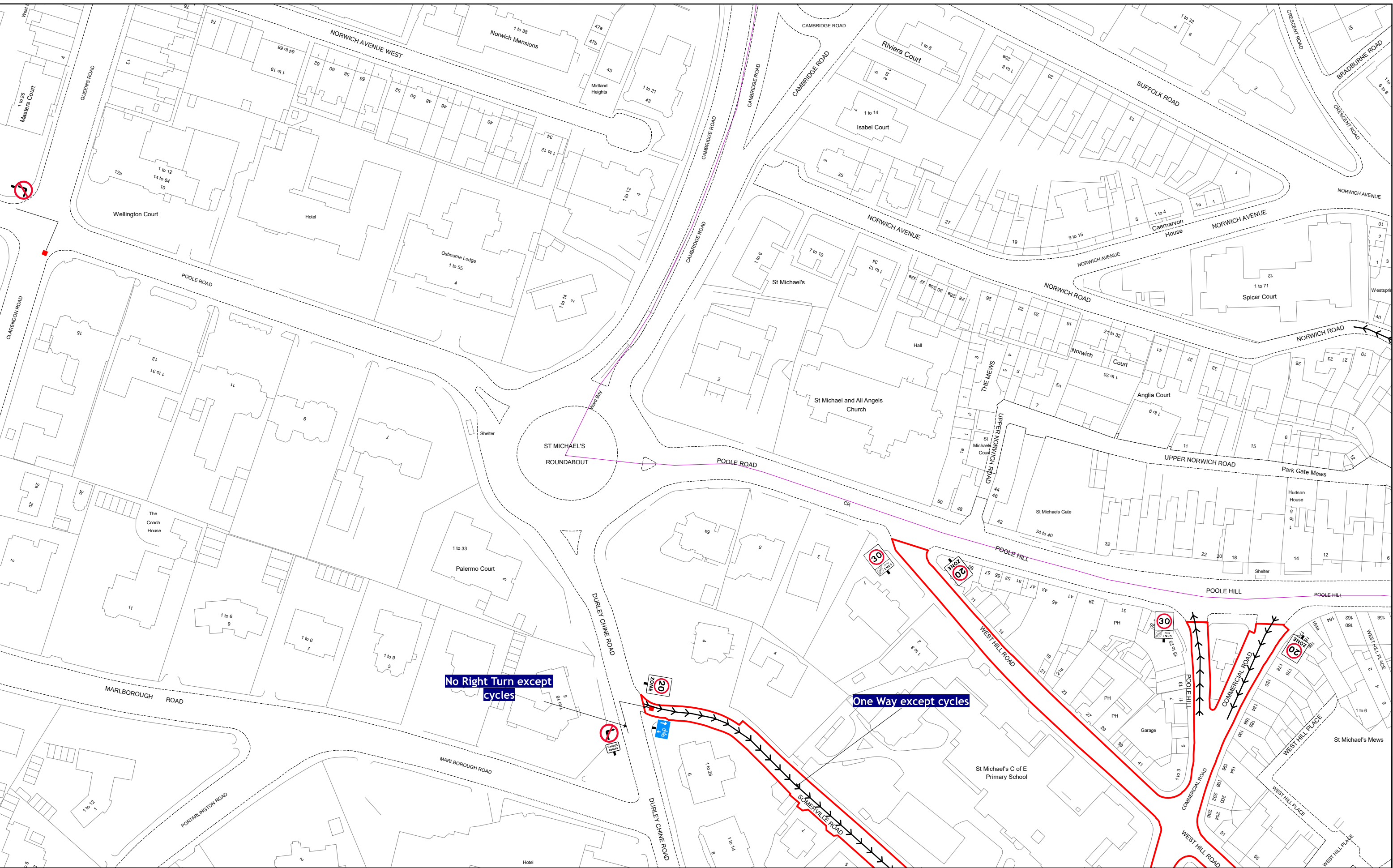
Pedestrian Zone

Notes


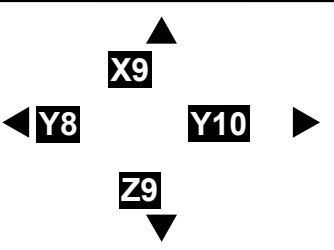
Sign plate symbols are not to scale.  
Sign plate symbols may vary from those indicated in this legend, or be omitted.  
Restriction types may have labels and/or sign plates on the map schedule to indicate restriction description.  
Labels with suffix (e) indicates Experimental Order item.



**ORDER TITLE:**  
THE BOROUGH OF BOURNEMOUTH (TRAFFIC MOVEMENT AND SPEED LIMIT REGULATIONS) CONSOLIDATION ORDER 2018



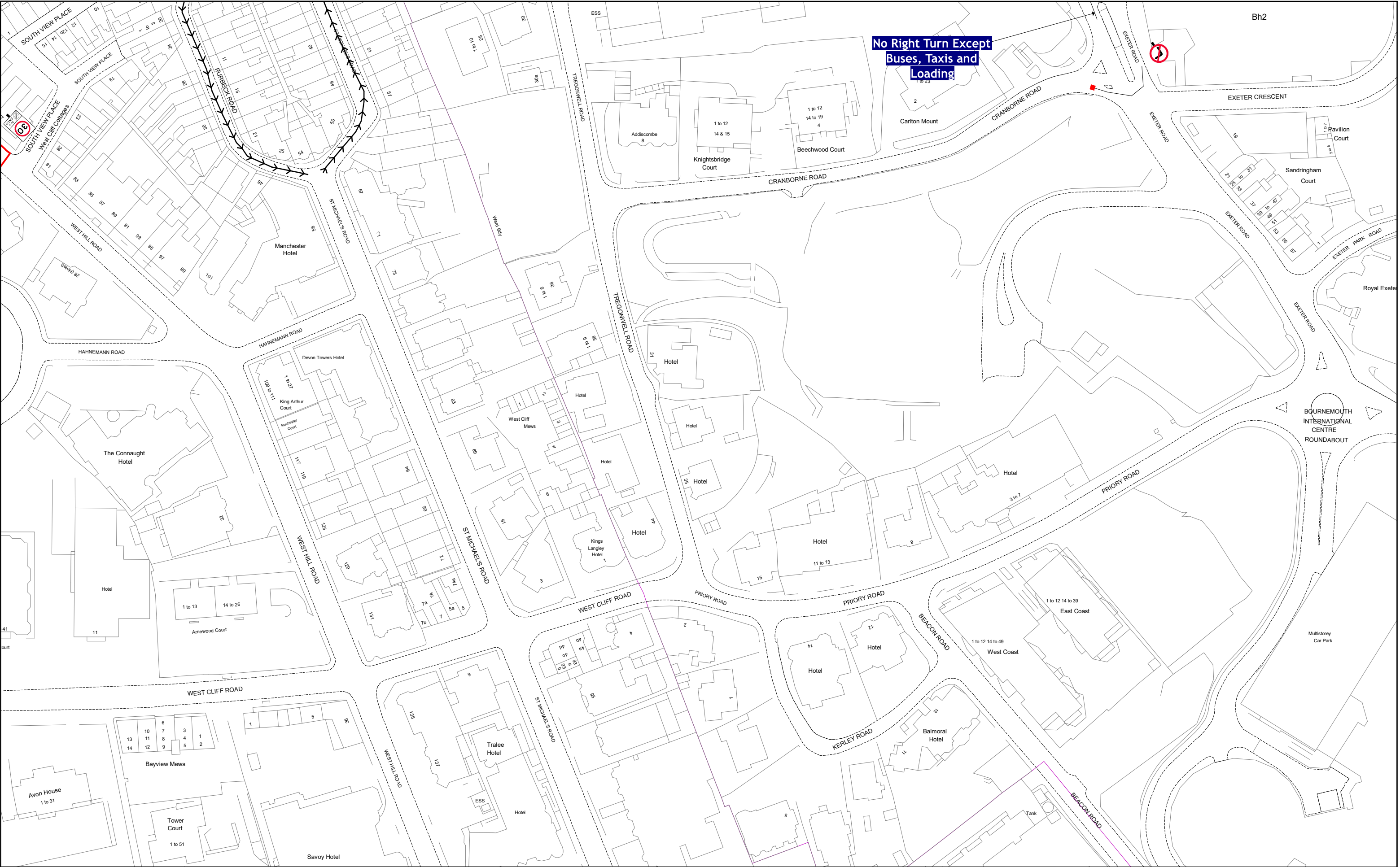
**Order Title:**  
**THE BOROUGH OF BOURNEMOUTH (TRAFFIC MOVEMENT AND SPEED LIMIT REGULATIONS)  
CONSOLIDATION ORDER 2018**  
**PROPOSED**  
**NOTE: SEE MOVEMENT MAP SCHEDULE LEGEND FOR RESTRICTIONS DISPLAYED**




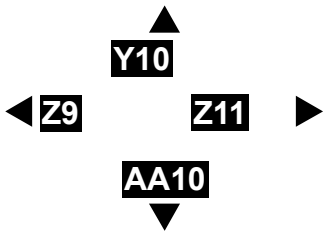
SCALE	1 : 1250	@ A3
DATE	24/02/2023	
MAP	Tile Ref: Y9	
REVISION	1	







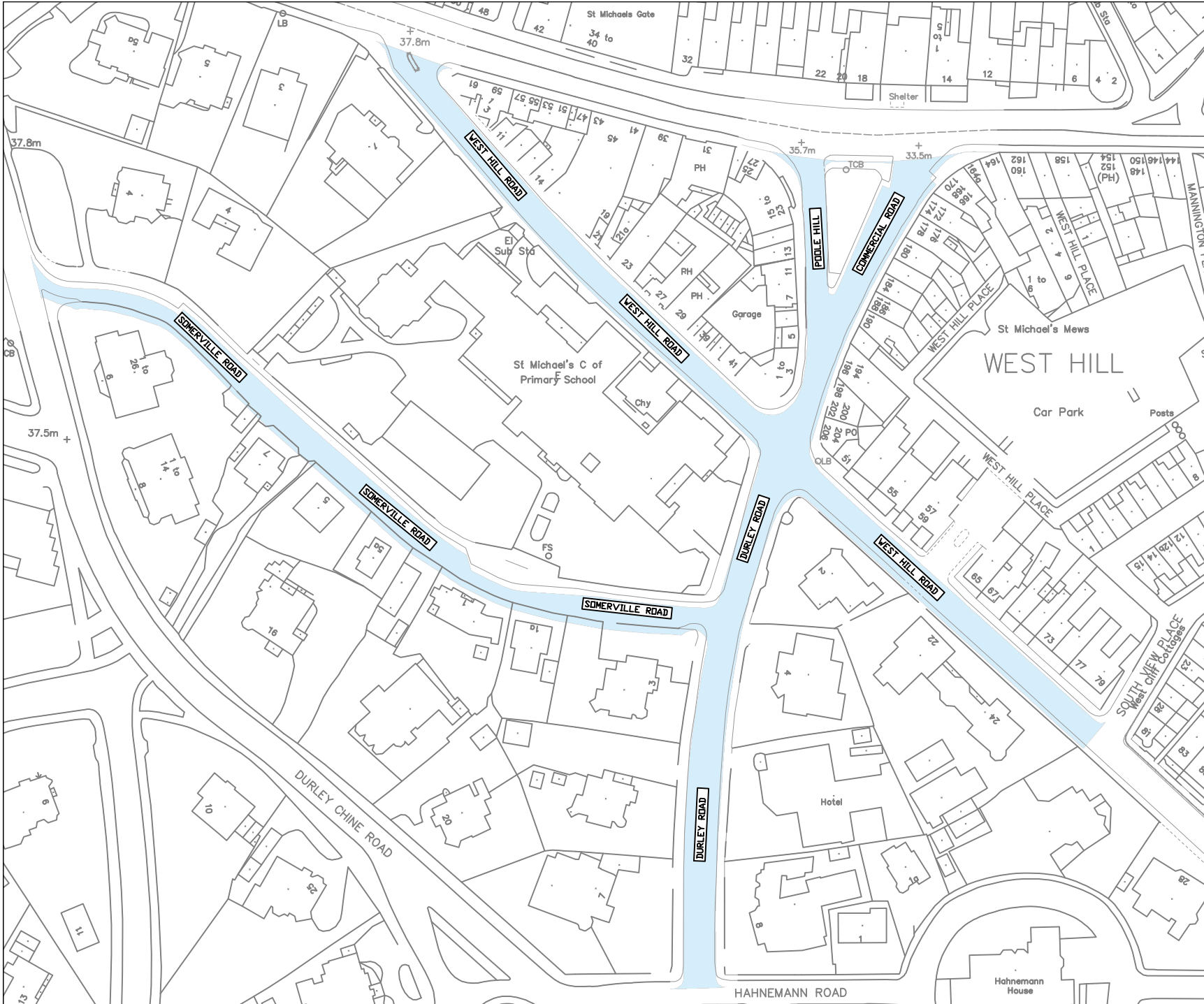
**Order Title:**  
**THE BOROUGH OF BOURNEMOUTH (TRAFFIC MOVEMENT AND SPEED LIMIT REGULATIONS)  
CONSOLIDATION ORDER 2018**  
**PROPOSED**  
**NOTE: SEE MOVEMENT MAP SCHEDULE LEGEND FOR RESTRICTIONS DISPLAYED**



SCALE	1 : 1250	@ A3
DATE	24/02/2023	
MAP	Tile Ref: Z10	
REVISION	2	



# C. 20MPH SPEED LIMIT PLAN



© Crown Copyright and database rights 2022- OS 100019829.  
BCP Council.  
© Bluesky International Ltd and Getmapping Plc 2022.

NOTES:

1. This drawing is to be read in conjunction with the Contract Specification, all other Contract drawings, supporting information and BCP Council Standard Highway Construction detail.

KEY:

Proposed 20MPH zone

Rev.	Date	Description
Transport and Engineering		
J.McLaughlin Service Director of Transport and Engineering		
Project Title: Durley Road 20 MPH Zone		
Drawing Title: Durley road 20MPH Zone		
Drawn: KE	Checked: AS	Approved: APPROVED
Date: 15/02/2023	Scales: 1:2000@A4	
Drawing Number: Z4214-DR20-D1-20MPH		Rev: REV

FILEPATH

D: DRAFT ORDER (map based)  
Waiting/Loading Restrictions

Bournemouth, Christchurch and Poole Council  
(Parking Regulation, On-Street Parking Places and Off-Street Parking Places)  
Consolidation Order 2021 (Amendment No. 36) Order 202x

Bournemouth, Christchurch and Poole Council (“the Council”) makes the following order under sections 1, 2, 3, 4, 32, 35, 45, 46, 49, 51, 52, 53 and Part IV of Schedule 9 of the Road Traffic Regulation Act 1984 (“the Act”) as amended and all other enabling powers, and after consultation with the Chief Officer of Police in accordance with Part III of Schedule 9 of the Act.

Part 1

1. Bournemouth, Christchurch and Poole Council (Parking Regulation, On-Street Parking Places and Off-Street Parking Places) Consolidation Order 2021 is hereby varied by;
  - a) The deletion from Schedule 2 thereto of the items contained in Part 2 to this Order;
  - b) The addition to Schedule 2 thereto of the items contained in Part 3 to this Order.
2. Bournemouth, Christchurch and Poole Council (Parking Regulation, On-Street Parking Places and Off-Street Parking Places) Consolidation Order 2021 as varied on divers dates and save as expressly varied as aforesaid shall continue in full force and effect.
3. The Interpretation Act 1978 shall apply to the interpretation of this Order as it applies for the interpretation of an Act of Parliament.
4. This Order shall come into operation on the xxx 202x and may be cited as: Bournemouth, Christchurch and Poole Council (Parking Regulation, On-Street Parking Places and Off-Street Parking Places) Consolidation Order 2021 (Amendment No. 36) Order 2022.

Executed as a Deed by the affixing of the Common Seal

On .....

In the presence of

Signature .....

Full Name .....

Position .....

Part 2 - (Items to be deleted)  
SCHEDULE 2

Map tile	Revision
AM23	2
AN22	1
AN23	1






















Part 3 - (Items to be inserted)  
SCHEDULE 2

Map tile	Revision
AM23	3
AN22	2
AN23	2



# Map Schedule Legend

## Traffic Order Restrictions Types

	Bus Parking Place
	Coach Parking Place
	Controlled Parking Zone
	Disabled Blue Badge Holders
	Emergency Vehicle Parking Place
	Limited Waiting
	Loading Place
	Motorcycle Parking Place
	No Stopping on School Entrance Markings
	Other Parking Place
	Payment Parking Place
	Permit Holders Only Parking Place
	Permit Parking Area
	Restricted Parking Zone
	Shared Use Parking Place
	Street Parking Place
	Taxi Rank
	Waiting Prohibited
	Waiting Prohibited At Any Time
	Waiting Prohibited with Loading Ban
	Clearway – No Stopping

	Off-Street Parking Place
---	--------------------------

## Other Information

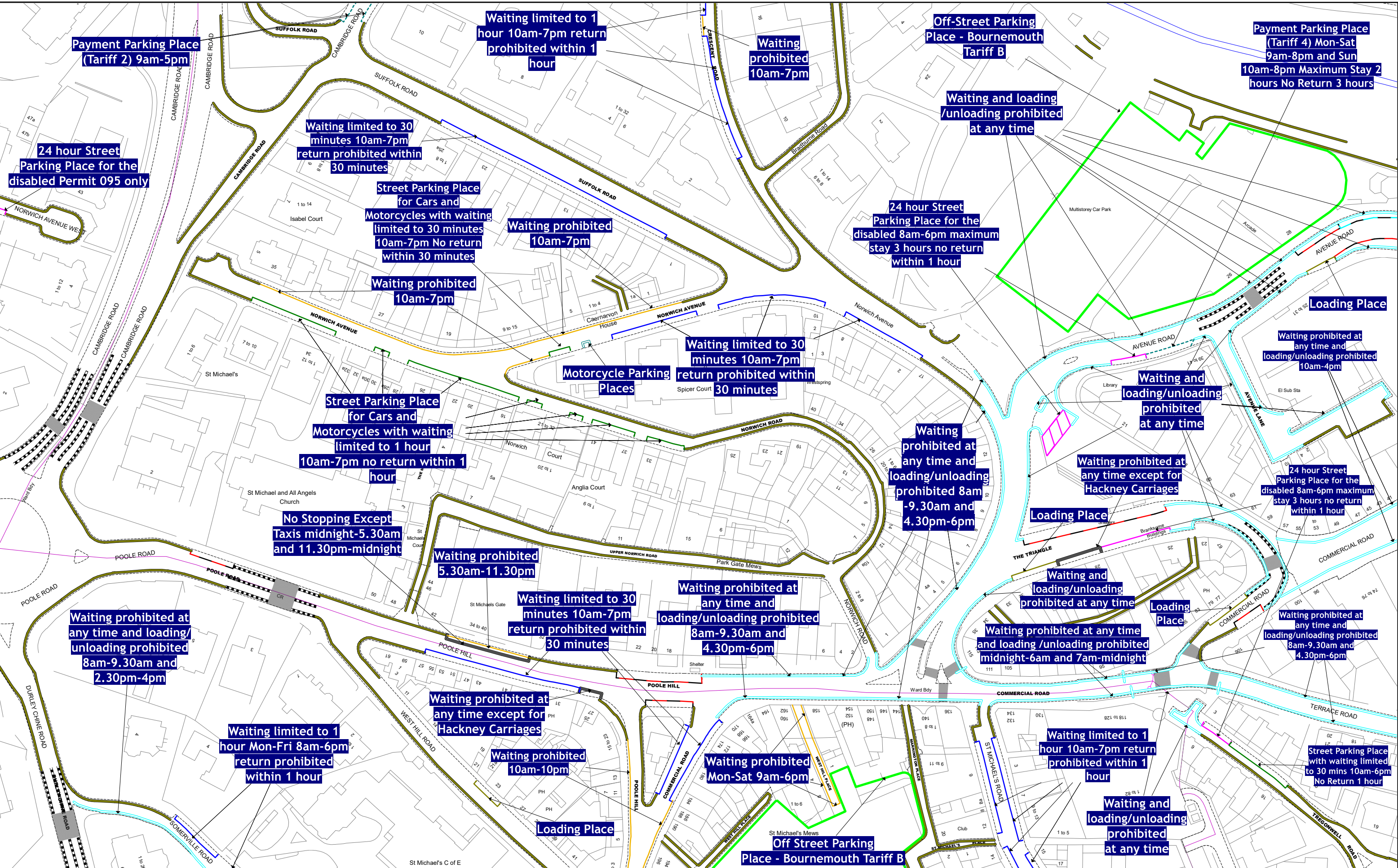
	Bus Stand
	Bus Stop
	Pedestrian Crossing
	Pedestrian Crossing Zig Zag

Note:  
Exemptions to the restrictions shown in this legend are detailed in the preamble of the order or on the map tile in the restriction's label.

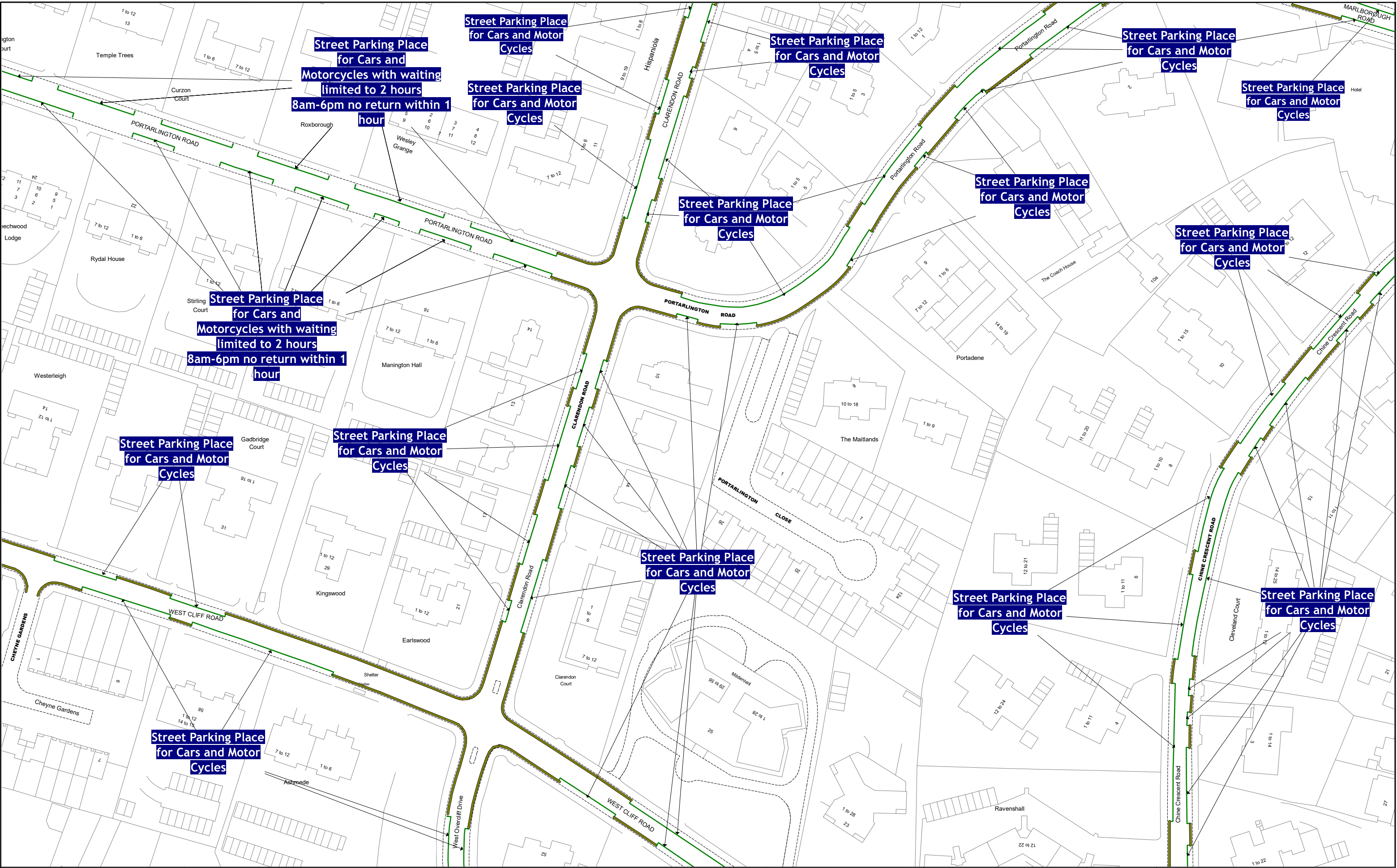


Bournemouth,  
Christchurch  
and Poole  
Council

ORDER TITLE:  
Bournemouth, Christchurch and Poole Council (Parking Regulation, On-Street Parking Places and Off-Street Parking Places) Consolidation Order 2021









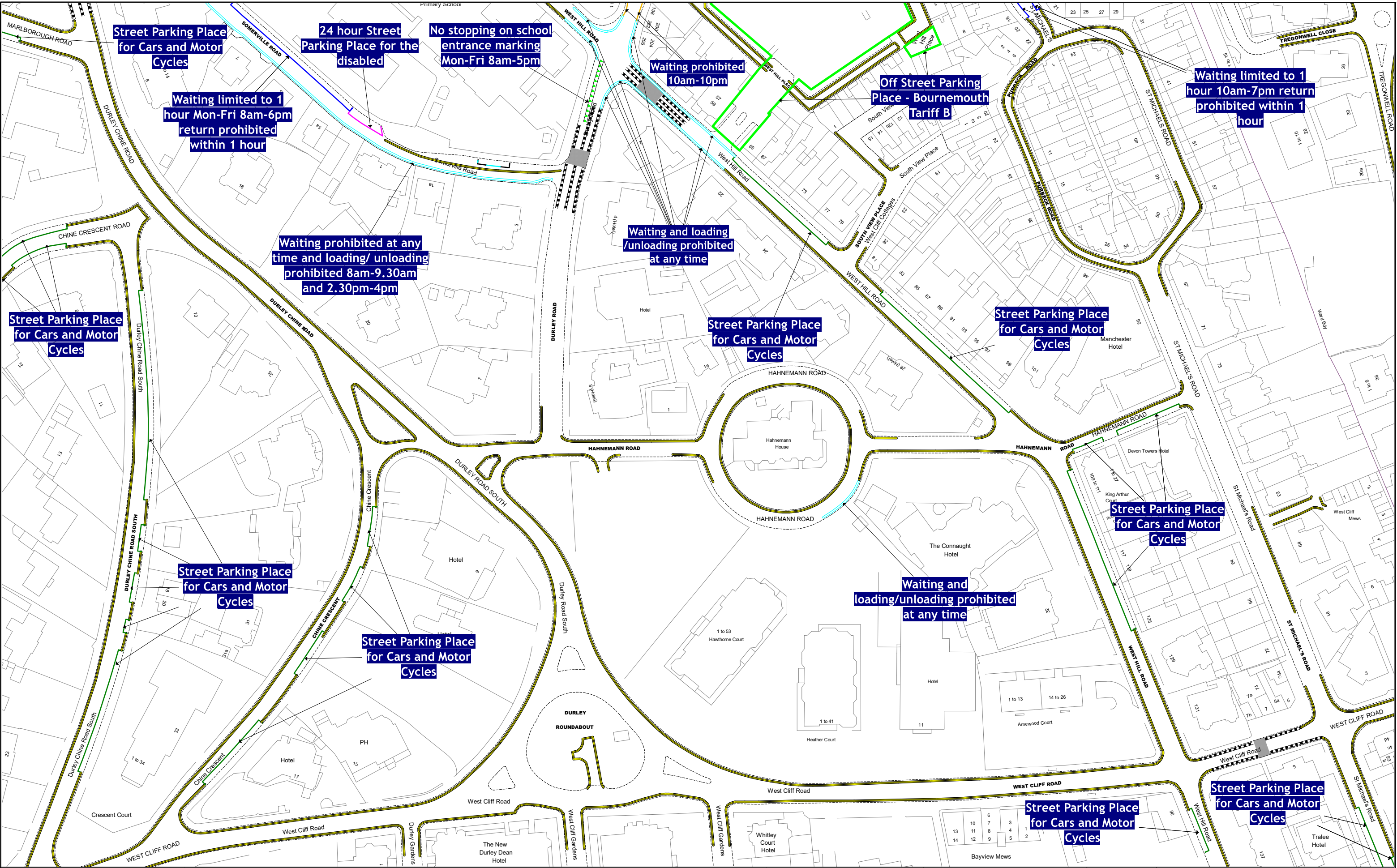
BOURNEMOUTH,  
CHRISTCHURCH  
AND POOLE  
COUNCIL

**Order Title:**  
Bournemouth, Christchurch and Poole Council (Parking Regulation, On-Street Parking Places and Off-Street Parking Places) Consolidation Order 2021  
**PROPOSED**  
**NOTE: SEE MAP SCHEDULE LEGEND FOR RESTRICTIONS DISPLAYED**



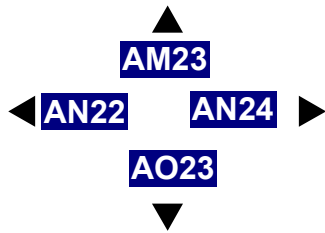
SCALE	1 : 1250	@ A3
DATE	24/02/2023	
MAP	Tile Ref: AN22	
REVISION	2	





**BOURNEMOUTH,  
CHRISTCHURCH  
AND POOLE  
COUNCIL**

**Order Title:**  
**Bournemouth, Christchurch and Poole Council (Parking Regulation, On-Street Parking Places and Off-Street Parking Places) Consolidation Order 2021**  
**PROPOSED**  
**NOTE: SEE MAP SCHEDULE LEGEND FOR RESTRICTIONS DISPLAYED**



This map is based on Ordnance Survey material with the permission of Ordnance Survey on behalf of the Controller of Her Majesty's Stationery Office © Crown Copyright. Unauthorised reproduction infringes Crown copyright and may lead to prosecution or civil proceedings. Bournemouth, Christchurch and Poole Council Licence No: LA0077232 2023













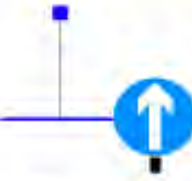








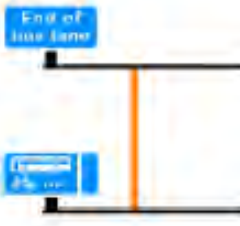




SCALE	1 : 1250 @ A3
DATE	24/02/2023
MAP	Tile Ref: AN23
REVISION	2





E: ORIGINAL ORDER (map based)

Traffic Movement/Speed Restrictions

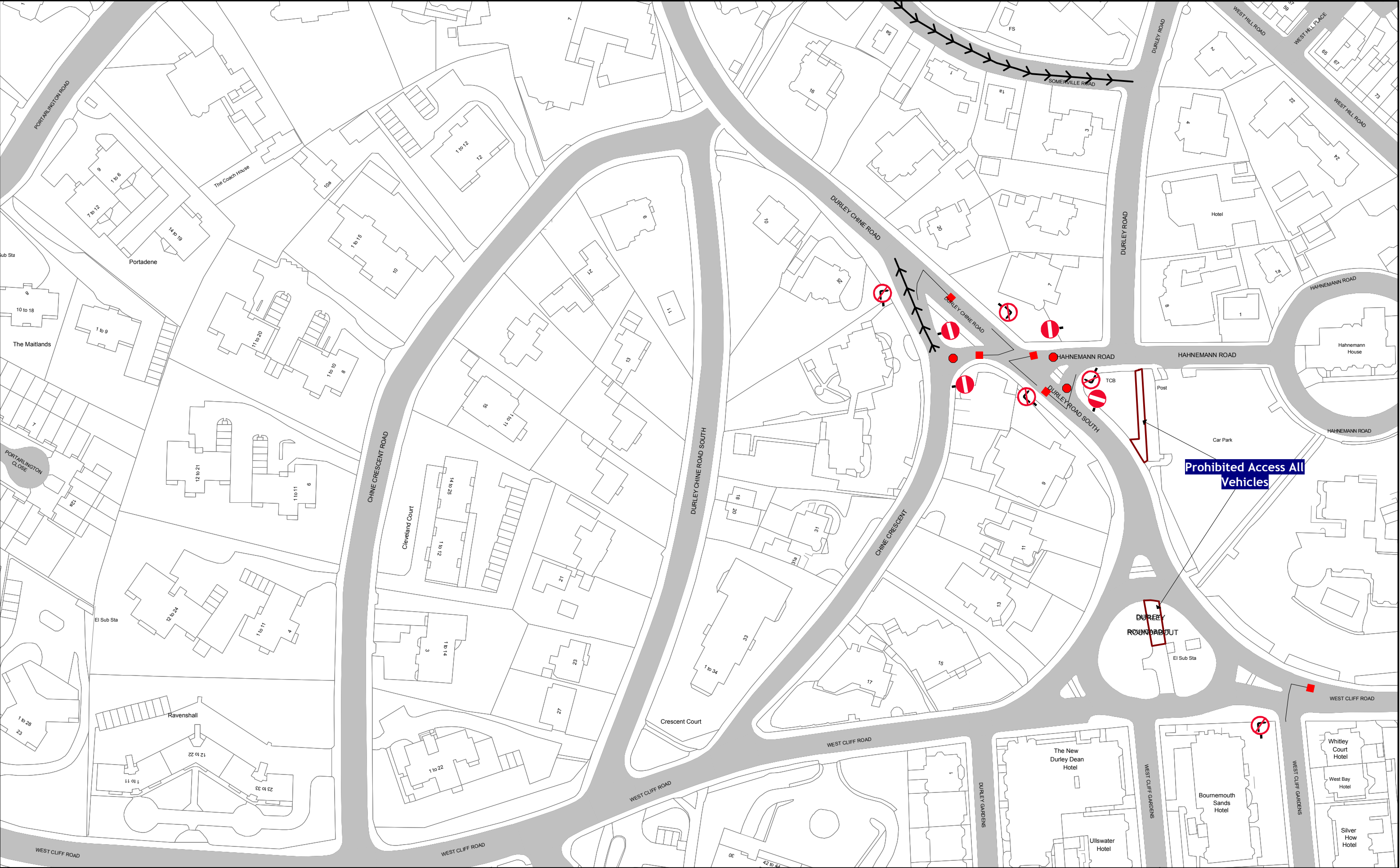
Movement Map Schedule Legend

<u>TRO Restriction Types</u>			
<u>Speed Limits</u>			
 20mph	 30mph	 40mph	 50mph
 60mph	 Derestricted		
<u>Structural and Environmental</u>			
 Maximum Weight	 Maximum Weight (Linear)	 Maximum Height	 Maximum Width
 Maximum Width (Linear)	 Maximum Length		
<u>Prescribed Turns</u>			
 Ahead Only	 Right Turn Only	 Left Turn Only	
<u>Banned Turns</u>			
 No U-Turn	 No U-Turn (Linear)	 No Right Turn	 No Left Turn
<u>Other Types</u>			
 Prohibited Access	 One Way - arrows indicate compulsory direction of travel	 Bus Lane	 Cycle Lane
 No Entry	 Pedestrian Zone		
<p><u>Notes</u></p> <p>Sign plate symbols are not to scale.</p> <p>Sign plate symbols may vary from those indicated in this legend, or be omitted.</p> <p>Restriction types may have labels and/or sign plates on the map schedule to indicate restriction description.</p> <p>Labels with suffix (e) indicates Experimental Order item.</p>			
 <p><b>ORDER TITLE:</b></p> <p>THE BOROUGH OF BOURNEMOUTH (TRAFFIC MOVEMENT AND SPEED LIMIT REGULATIONS) CONSOLIDATION ORDER 2018</p>			

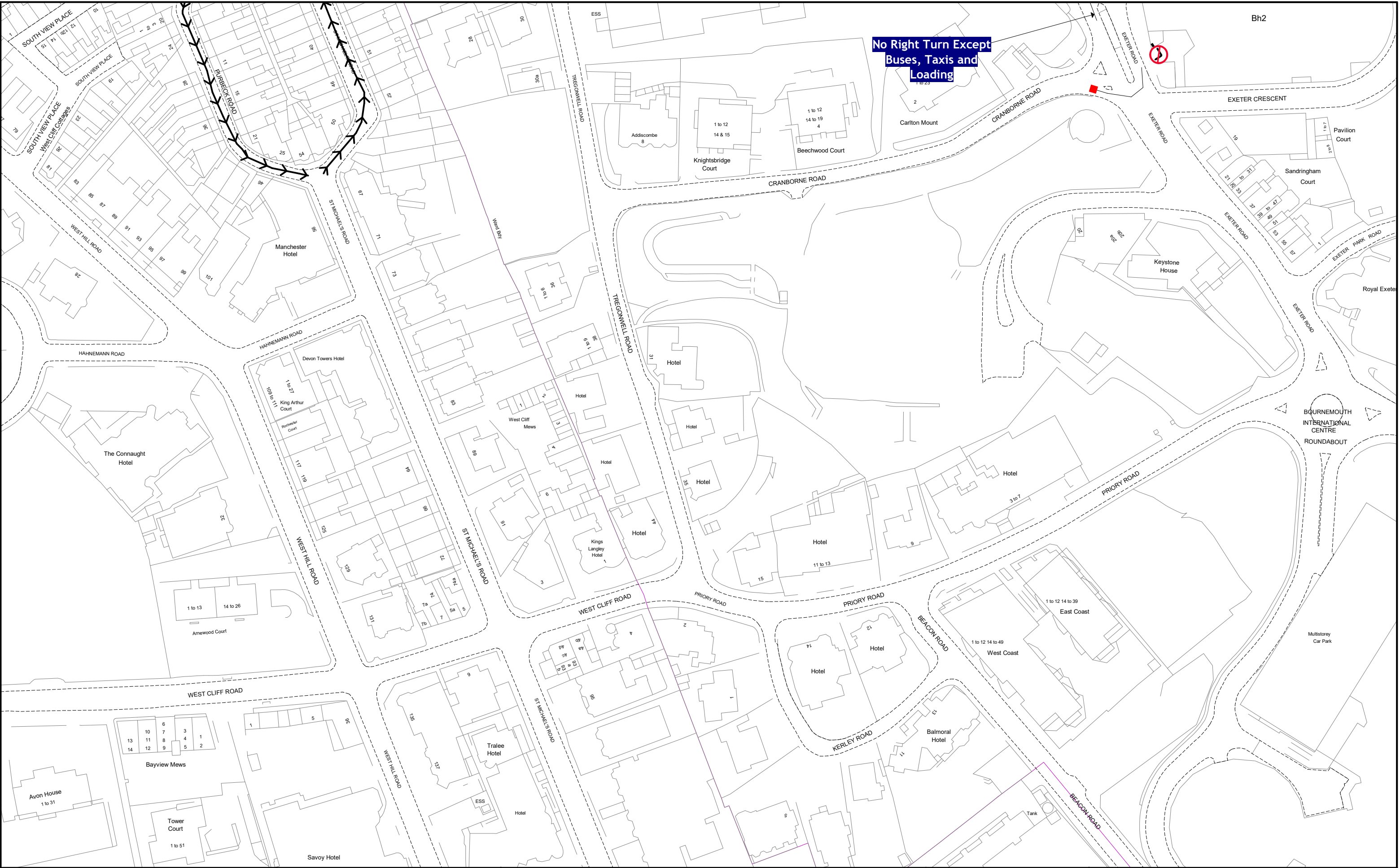


	<b>Order Title:</b>	<div><div><div>X9</div><div>Y8</div><div>Y10</div><div>Z9</div></div></div>	<div><div><div>N</div><div></div><div><p>This map is based on Ordnance Survey material with the permission of Ordnance Survey on behalf of the Controller of Her Majesty's Stationary Office c Crown copyright. Unauthorised reproduction infringes Crown copyright and may lead to prosecution or civil proceedings. 100019829, 2017. Bournemouth Borough Council Licence No. LA0077232.</p></div></div></div>	<b>SCALE</b>	1 : 1250 @ A3
	<b>THE BOROUGH OF BOURNEMOUTH (TRAFFIC MOVEMENT AND SPEED LIMIT REGULATIONS)</b>			<b>DATE</b>	13/07/2018
	<b>CONSOLIDATION ORDER 2018</b>			<b>MAP</b>	Tile Ref: Y9
	<div><div>CONFIRMED</div><div>NOTE: SEE MOVEMENT MAP SCHEDULE LEGEND FOR RESTRICTIONS DISPLAYED</div></div>			<b>REVISION</b>	0





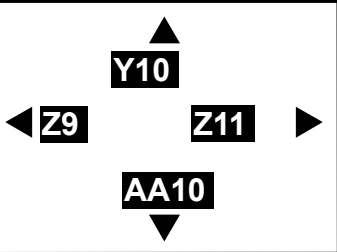
	<b>Order Title:</b>		 <small>This map is based on Ordnance Survey material with the permission of Ordnance Survey on behalf of the Controller of Her Majesty's Stationary Office © Crown copyright. Unauthorised reproduction infringes Crown copyright and may lead to prosecution or civil proceedings. 100019829, 2017. Bournemouth Borough Council Licence No. LA0077232.</small>	<b>SCALE</b> 1 : 1250 @ A3		
	<b>THE BOROUGH OF BOURNEMOUTH (TRAFFIC MOVEMENT AND SPEED LIMIT REGULATIONS) CONSOLIDATION ORDER 2018</b>			<b>DATE</b> 13/07/2018		
	<b>CONFIRMED</b>			<b>MAP</b> Tile Ref: Z9		
	<b>NOTE: SEE MOVEMENT MAP SCHEDULE LEGEND FOR RESTRICTIONS DISPLAYED</b>			<b>REVISION</b> 0		



**Order Title:**  
**THE BOROUGH OF BOURNEMOUTH (TRAFFIC MOVEMENT AND SPEED LIMIT REGULATIONS) CONSOLIDATION ORDER 2018**

CONFIRMED

**NOTE: SEE MOVEMENT MAP SCHEDULE LEGEND FOR RESTRICTIONS DISPLAYED**



**N**




























This map is based on Ordnance Survey material with the permission of Ordnance Survey on behalf of the Controller of Her Majesty's Stationary Office. Crown copyright. Unauthorised reproduction infringes Crown copyright and may lead to prosecution or civil proceedings. 100019829, 2017. Bournemouth Borough Council Licence No. LA0077232.

SCALE	1 : 1250 @ A3
DATE	07/12/2020
MAP	Tile Ref: Z10
REVISION	1

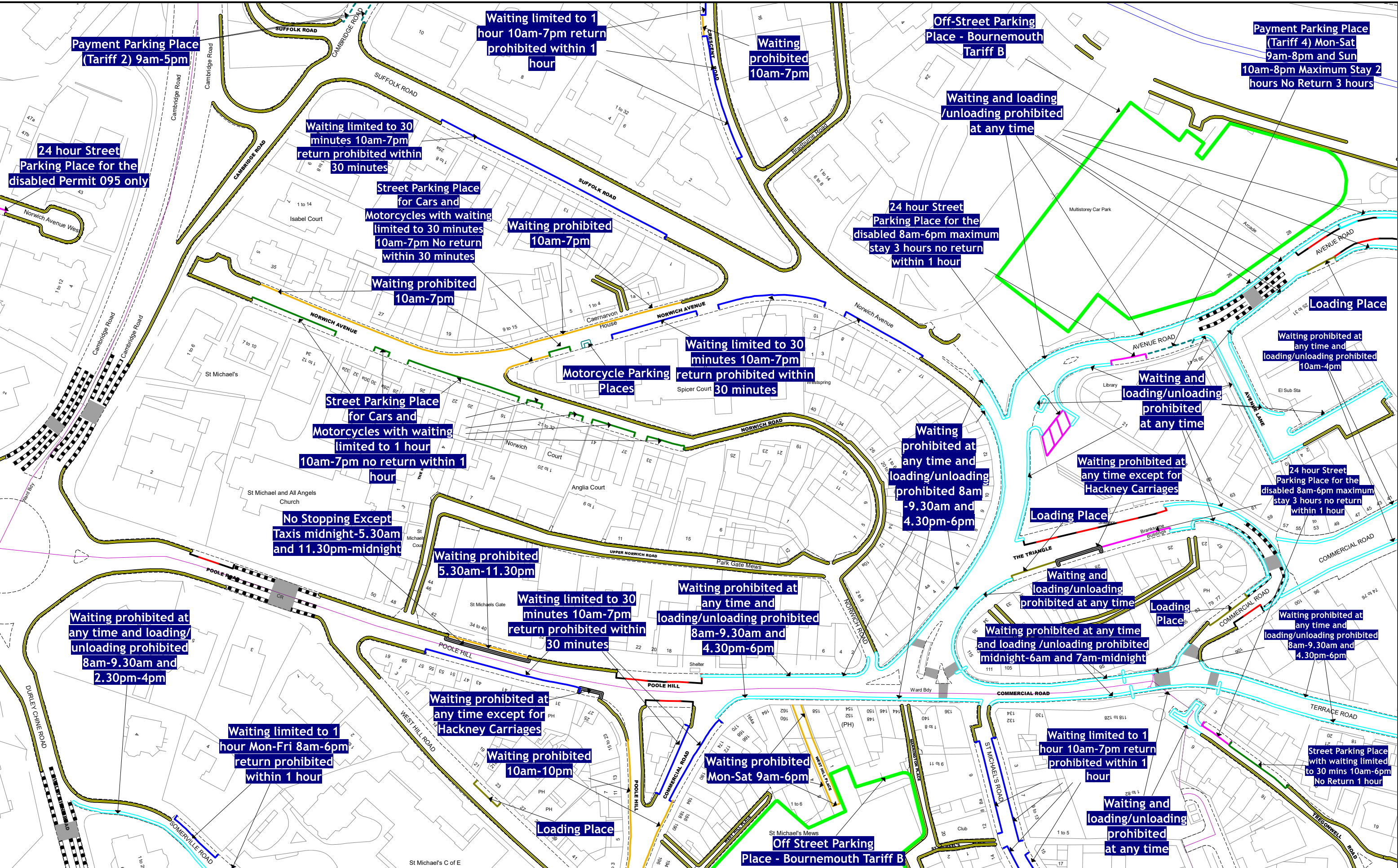


F: ORIGINAL ORDER (map based)

## Waiting/Loading Restrictions

<b>Map Schedule Legend</b>	
<b><u>Traffic Order Restrictions Types</u></b>	
	Bus Parking Place
	Coach Parking Place
	Controlled Parking Zone
	Disabled Blue Badge Holders
	Emergency Vehicle Parking Place
	Limited Waiting
	Loading Place
	Motorcycle Parking Place
	No Stopping on School Entrance Markings
	Other Parking Place
	Payment Parking Place
	Permit Holders Only Parking Place
	Permit Parking Area
	Restricted Parking Zone
	Shared Use Parking Place
	Street Parking Place
	Taxi Rank
	Waiting Prohibited
	Waiting Prohibited At Any Time
	Waiting Prohibited with Loading Ban
	Clearway – No Stopping
	Off-Street Parking Place
<b><u>Other Information</u></b>	
	Bus Stand
	Bus Stop
	Pedestrian Crossing
	Pedestrian Crossing Zig Zag
<p>Note:</p> <p>Exemptions to the restrictions shown in this legend are detailed in the preamble of the order or on the map tile in the restriction's label.</p>	
 <p>Bournemouth, Christchurch and Poole Council</p>	<p>ORDER TITLE:</p> <p>Bournemouth, Christchurch and Poole Council (Parking Regulation, On-Street Parking Places and Off-Street Parking Places) Consolidation Order 2021</p>







BOURNEMOUTH,  
CHRISTCHURCH  
AND POOLE  
COUNCIL

Order Title:  
Bournemouth, Christchurch and Poole Council (Parking Regulation, On-Street Parking Places and Off-Street Parking Places) Consolidation Order 2021

CONFIRMED

NOTE: SEE MAP SCHEDULE LEGEND FOR RESTRICTIONS DISPLAYED

AL23

AM22

AM24

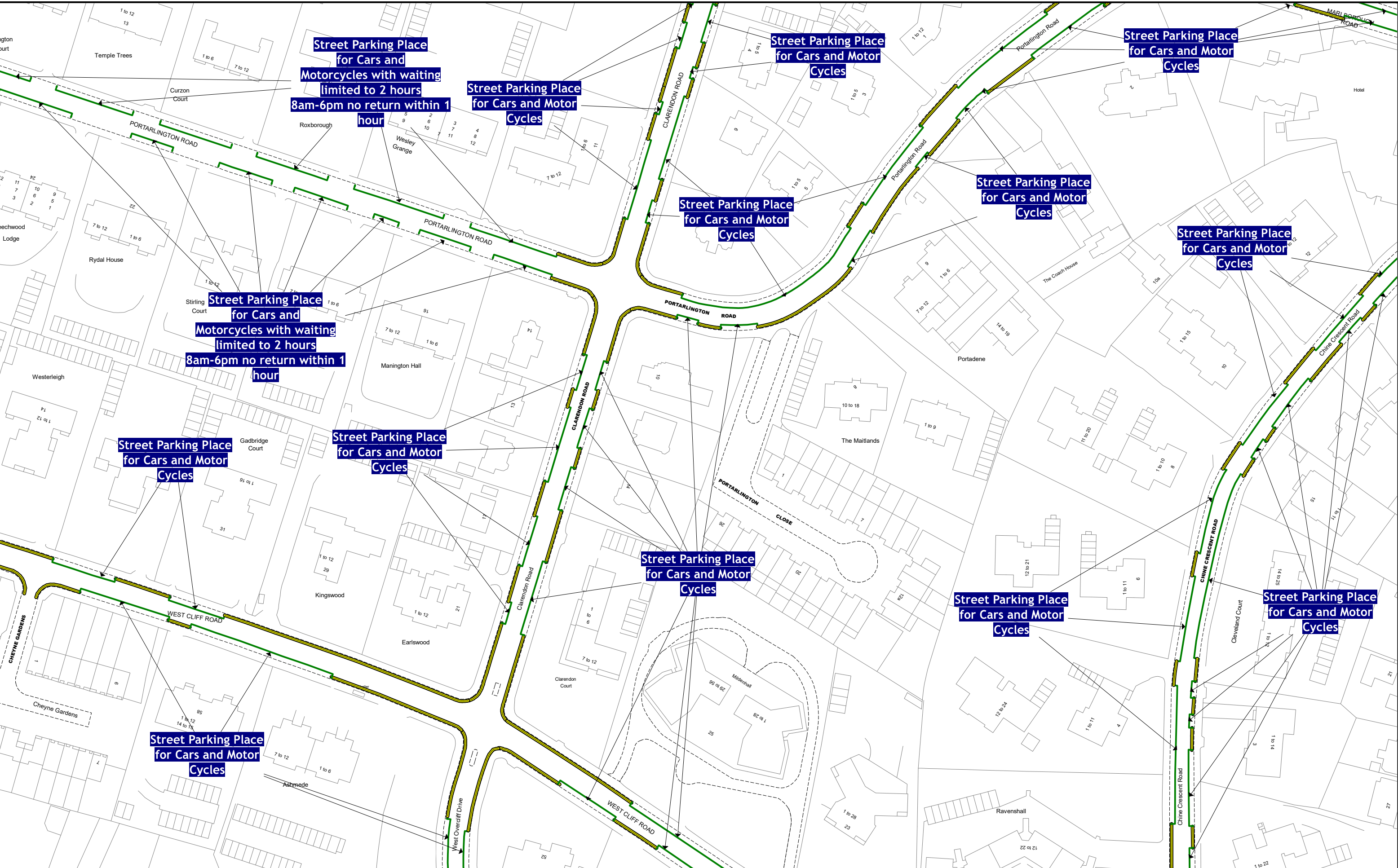
AN23



This map is based on Ordnance Survey material with the permission of Ordnance Survey on behalf of the Controller of Her Majesty's Stationery Office © Crown Copyright. Unauthorised reproduction infringes Crown copyright and may lead to prosecution or civil proceedings. Bournemouth, Christchurch and Poole Council Licence No: LA0077232 2022

SCALE	1 : 1250	@ A3
DATE	07/11/2022	
MAP	Tile Ref: AM23	
REVISION	2	







BOURNEMOUTH,  
CHRISTCHURCH  
AND POOLE  
COUNCIL

Order Title:  
Bournemouth, Christchurch and Poole Council (Parking Regulation, On-Street Parking Places and Off-Street Parking Places) Consolidation Order 2021  
CONFIRMED  
NOTE: SEE MAP SCHEDULE LEGEND FOR RESTRICTIONS DISPLAYED

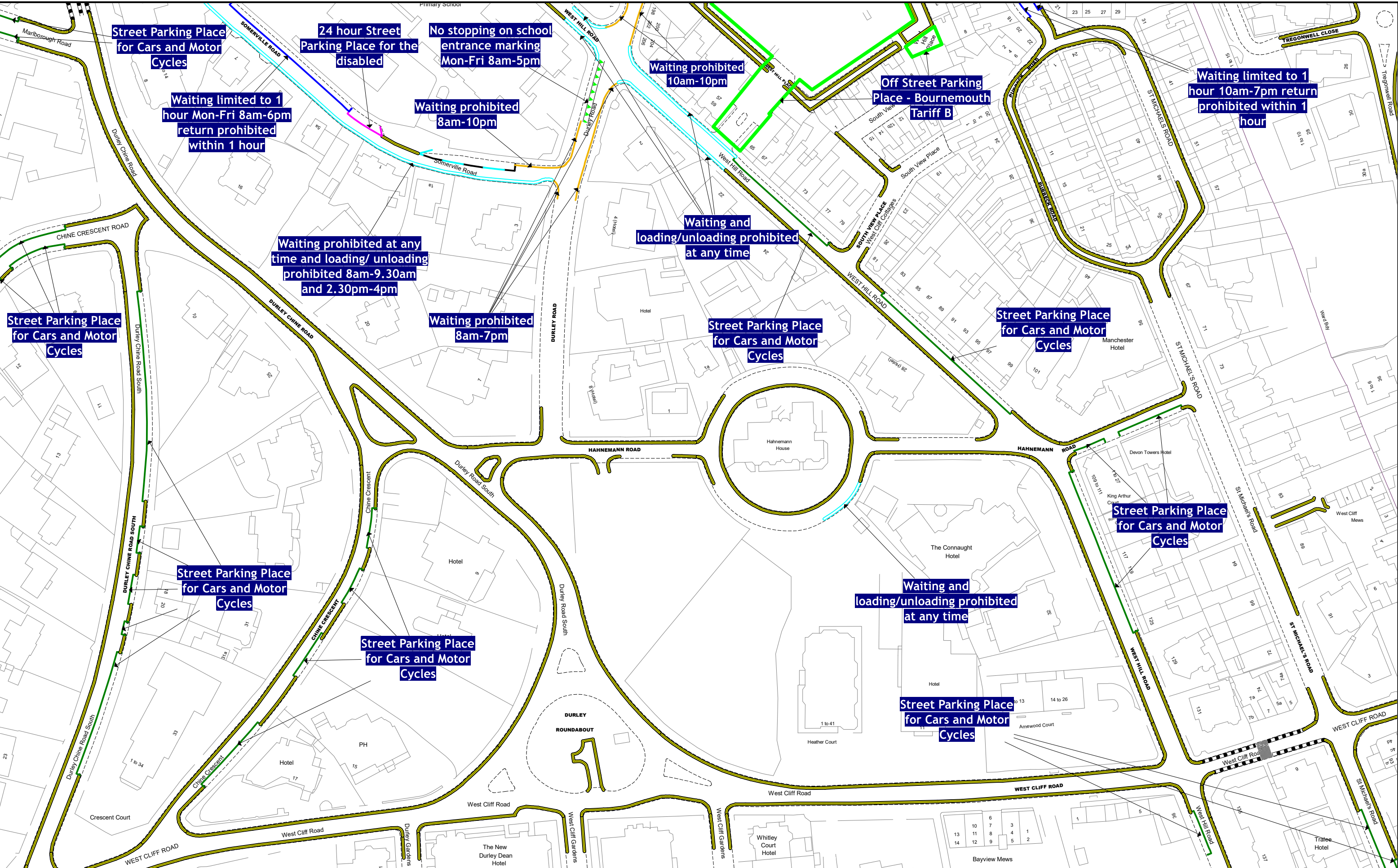
AM22  
AN21  
AN23  
AO22



This map is based on Ordnance Survey material with the permission of Ordnance Survey on behalf of the Controller of Her Majesty's Stationery Office © Crown Copyright. Unauthorised reproduction infringes Crown copyright and may lead to prosecution or civil proceedings. Bournemouth, Christchurch and Poole Council Licence No: LA0077232 2022

SCALE	1 : 1250 @ A3
DATE	28/02/2022
MAP	Tile Ref: AN22
REVISION	1







BOURNEMOUTH,  
CHRISTCHURCH  
AND POOLE  
COUNCIL

Order Title:

Bournemouth, Christchurch and Poole Council (Parking Regulation, On-Street Parking Places and Off-Street Parking Places) Consolidation Order 2021

CONFIRMED

NOTE: SEE MAP SCHEDULE LEGEND FOR RESTRICTIONS DISPLAYED

AM23

AN22

AN24

AO23



This map is based on Ordnance Survey material with the permission of Ordnance Survey on behalf of the Controller of Her Majesty's Stationery Office © Crown Copyright. Unauthorised reproduction infringes Crown copyright and may lead to prosecution or civil proceedings. Bournemouth, Christchurch and Poole Council Licence No: LA0077232 2022

SCALE	1 : 1250 @ A3
DATE	28/02/2022
MAP	Tile Ref: AN23
REVISION	1



G: STATEMENT OF STATUTORY REASONS

Bournemouth, Christchurch and Poole Council proposes to make the Traffic Orders detailed in this document to:

- deliver road safety improvements associated with the redevelopment of the former Durley Road Car Park.

The council as Highway Authority proposes to make the above Traffic Orders in discharge of its duty under section 122 of the Road Traffic Regulation Act 1984, “to secure the expeditious, convenient and safe movement of vehicular and other traffic (including pedestrians) and adequate parking facilities on and off the highway”, in accordance with the provisions of section 1(1) of the Road Traffic Regulation Act 1984 for one or more of the following reasons:

- |  |  |
|--|--|
| (a) For avoiding danger to persons or other traffic using the road or any other road or for preventing the likelihood of any such danger arising.  | <input checked="checked" type="checkbox"/> |
| (b) For preventing damage to the road or to any building on or near the road.  | <input type="checkbox"/>                   |
| (c) For facilitating the passage on the road or any other road of any class of traffic (including pedestrians).  | <input checked="checked" type="checkbox"/> |
| (d) For preventing the use of the road by vehicular traffic of a kind which, or its use by vehicular traffic in a manner which, is unsuitable having regard to the existing character of the road or adjoining property. | <input type="checkbox"/>                   |
| (e) For preserving the character of the road in a case where it is specifically suitable for use by persons on horseback or on foot.   | <input type="checkbox"/>                   |
| (f) For preserving or improving amenities of the area through which the road runs.   | <input checked="checked" type="checkbox"/> |
| (g) For any of the purposes specified in paragraphs (a) to (c) of subsection (1) of Section 87 of the Environment Act 1995 (air quality)   | <input type="checkbox"/>                   |